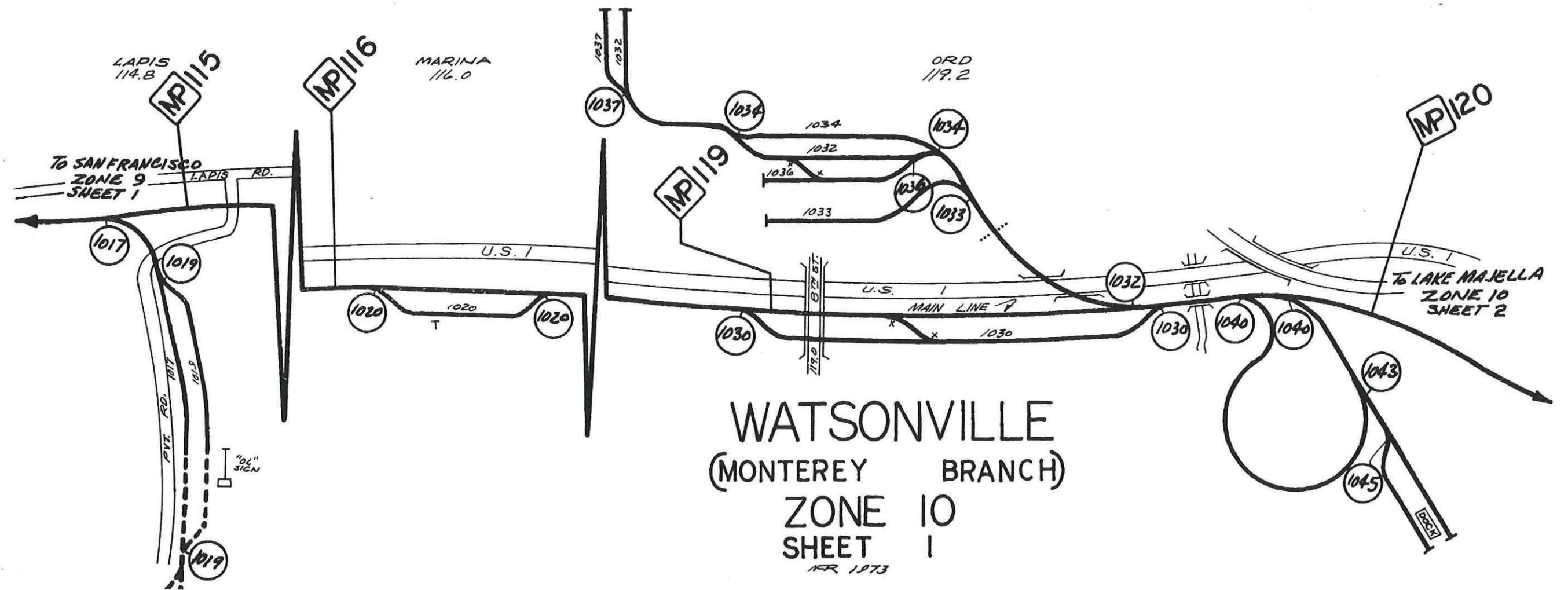


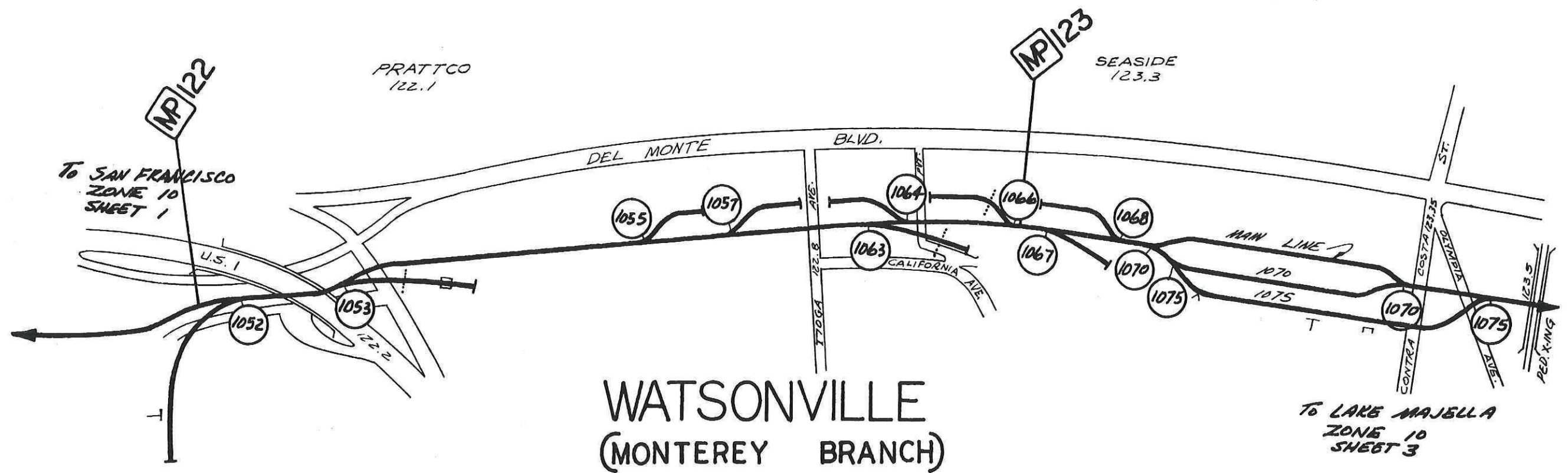
ZONE 10  
(Monterey Branch)

<u>Track</u>	<u>Industry</u>	<u>Code/Spot</u>	<u>Track</u>	<u>Industry</u>	<u>Code/Spot</u>
1017	Lone Star Drill Trk.	92	1057	Monterey Fish	95,99
1019	Lone Star Runaround	92	1063	Central Supply	94
1020	Marina Siding		1064	Sparolini Dist.	95
1020	Monterey Sand	94	1066	Central Supply	99
1030	Fort Ord Siding		1067	Bear Transfer	95
1032	Fort Ord Lead Track		1068	Cardinal Van Lines	95
1032	Fort Ord (End)	1 thru 14	1070	Seaside Team Track	90
1033	Fort Ord	99	1075	Monterey Sand	94,95,99
1034	Fort Ord	1 thru 42	1076	Maris Van Lines	95
1036	Fort Ord	1 thru 21	1076	Union Ice	95
1036	Fort Ord (End)	99	1078	Retreat Team Track	90
1037	Fort Ord	1 thru 8	1080	Monterey Siding	
1040	Fort Ord Balloon		1081	American Freezer	95
1043	Fort Ord Balloon #1	97	1083	House Track	95
1045	Fort Ord Balloon #2	97	1085	Team Track	99,90
1052	P.C.A.Prattco	94	1087	Storage Track	91
1053	Granite Const.	94	1089	Ramp	90,97
1055	Dolphin Van & Stg.	95	1092	Team Track	90
1057	Sparolini Dist.	95,99	1094	National Fibre	1 thru 6

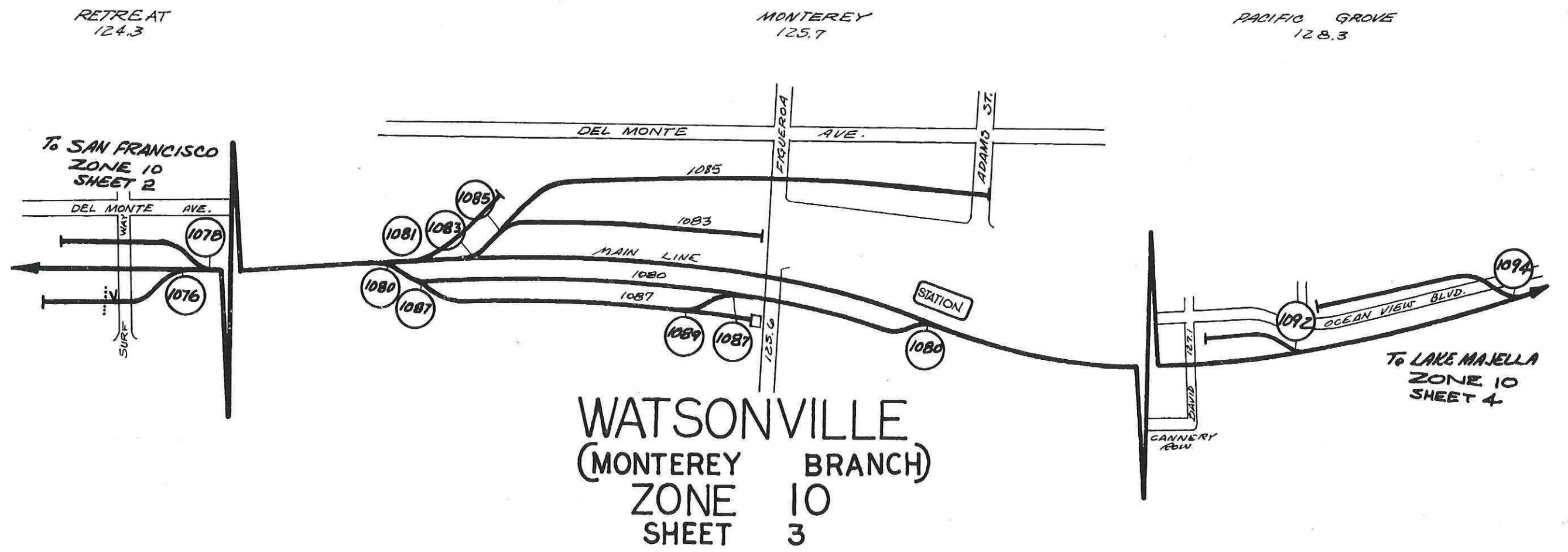
ZONE 10  
(Monterey Branch)  
(Cont'd)

<u>Track</u>	<u>Industry</u>	<u>Code/Spot</u>
1095	Asilomar Team Track	90
1096	Private Car Spur	99
1097	Hayward Lumber	99
1098	Waldron Silica Sand	99
1099	Owen Illinois Glass	94
1000	Waldron Silica Sand (End)	94





ZONE 10  
 SHEET 2



RETRE. AT  
124.3

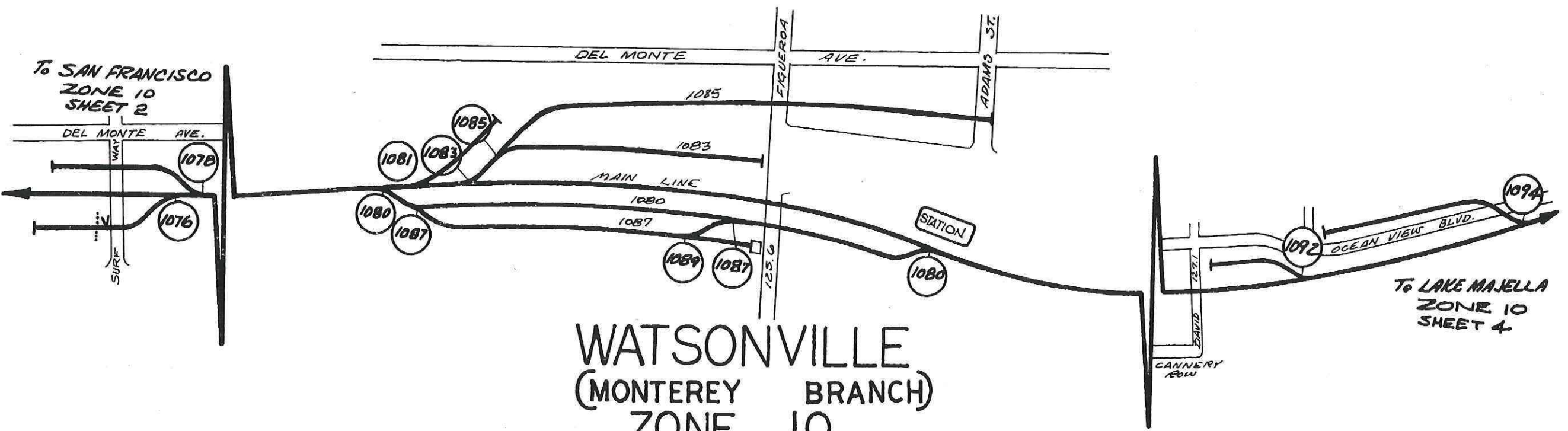
MONTEREY  
125.7

PACIFIC GROVE  
128.3

T6 SAN FRANCISCO  
ZONE 10  
SHEET 2

T6 LAKE MAJELLA  
ZONE 10  
SHEET 4

WATSONVILLE  
(MONTEREY BRANCH)  
ZONE 10  
SHEET 3



To SAN FRANCISCO  
ZONE 10  
SHEET 3

# WATSONVILLE (MONTEREY BRANCH) ZONE 10 SHEET 4

APR 1973

LAKE MAJELLA  
130.0

